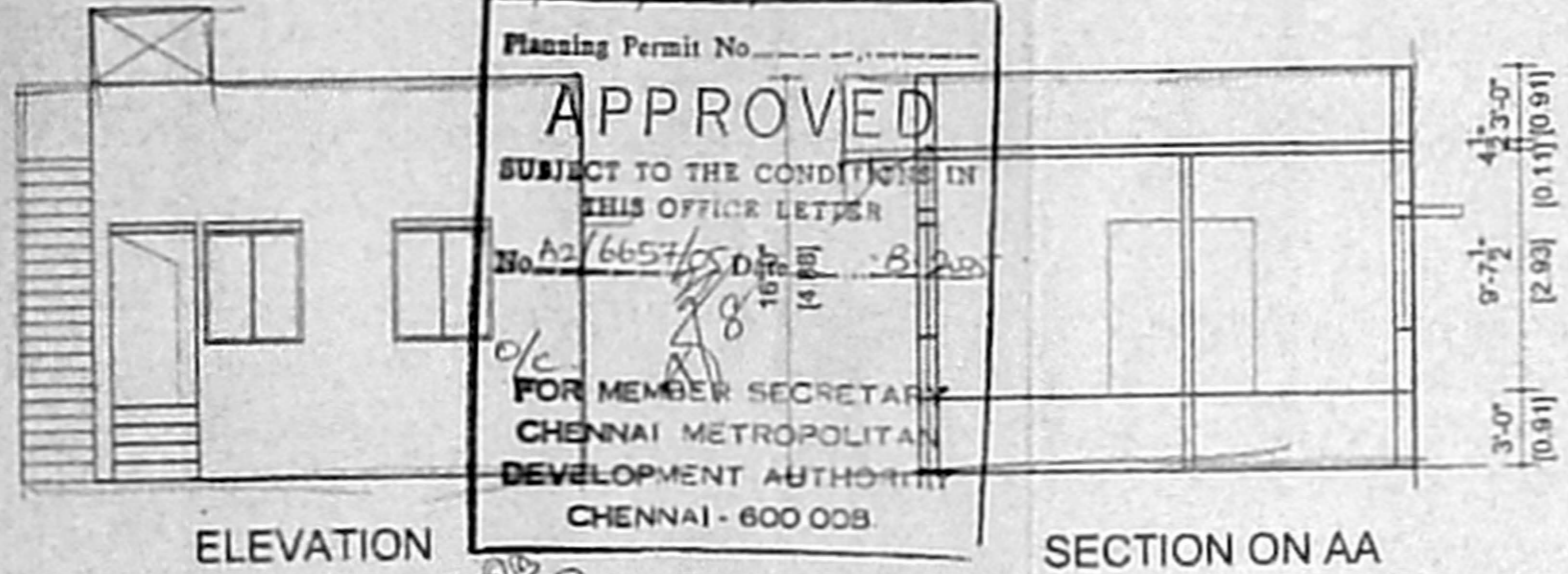


OFFICE COPY

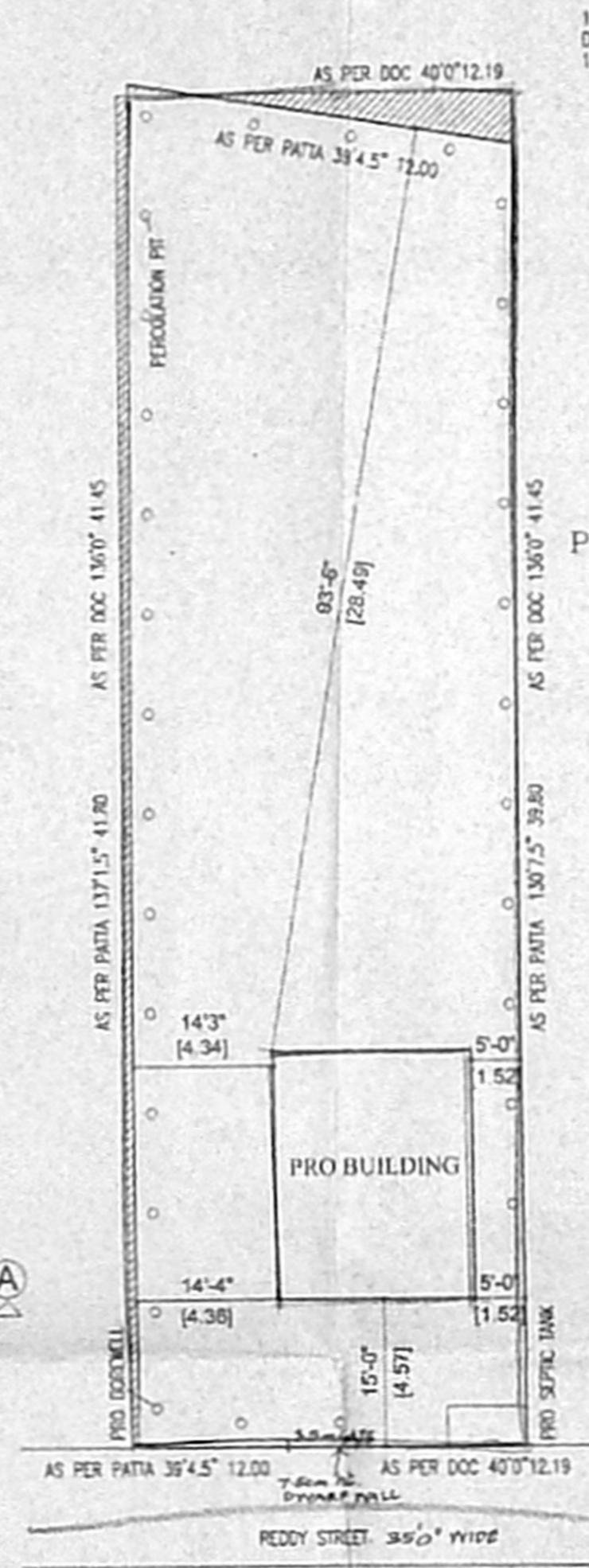
A/812/432/2005

Planning Permit No. **APPROVED**  
 SUBJECT TO THE CONDITIONS IN THIS OFFICE LETTER  
 No. A2/6657/2005 Date: 14.08.2005  
 FOR MEMBER SECRETARY  
 CHENNAI METROPOLITAN  
 DEVELOPMENT AUTHORITY  
 CHENNAI - 600 008.

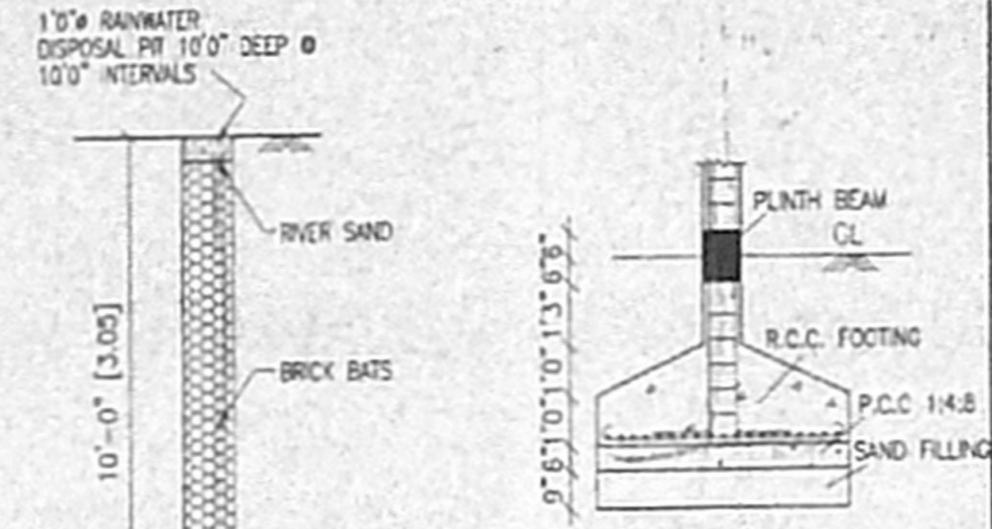


ELEVATION

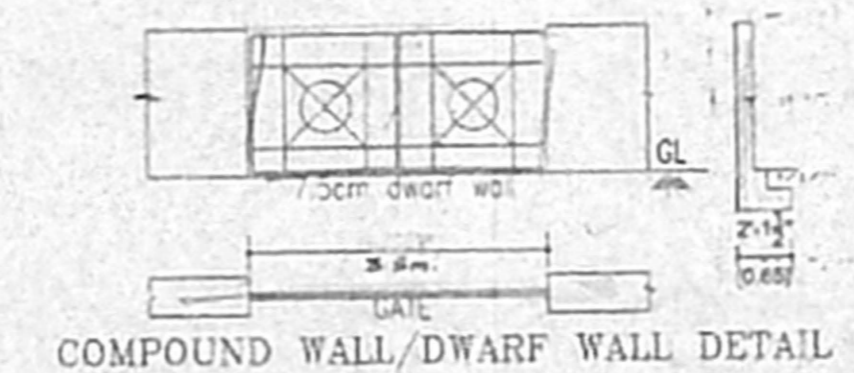
SECTION ON AA



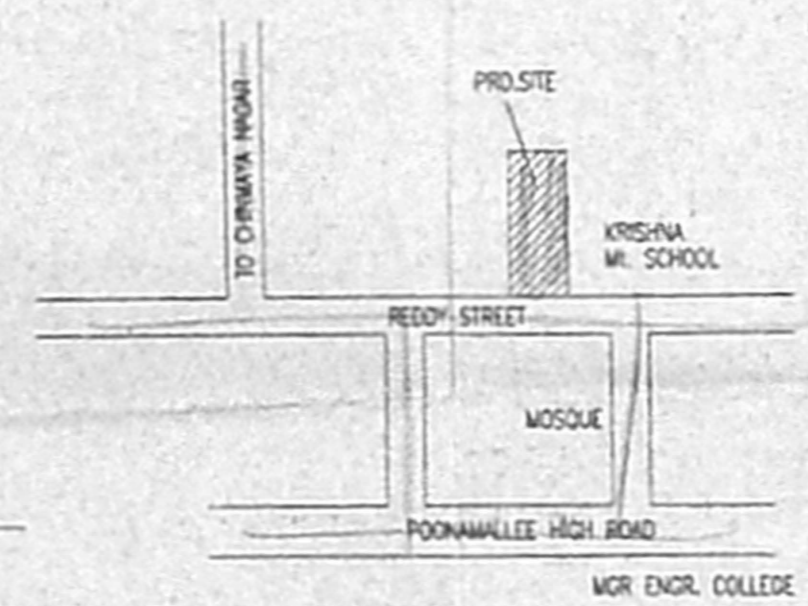
SITE PLAN  
SCALE 1"=10'6"



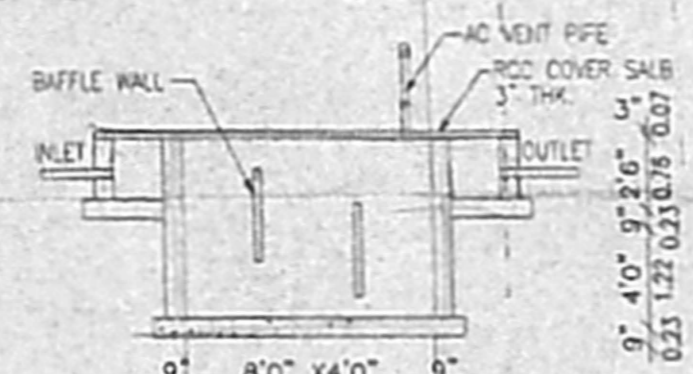
FOUNDATION DETAIL



COMPOUND WALL/DWARF WALL DETAIL



KEY PLAN  
NOT TO SCALE



SEPTIC TANK DETAIL

PLAN SHOWING THE PRO. CONSTRUCTION OF A RESIDENTIAL B.P. BUILDING AT PLOT NO.38, REDDY STREET, NERKUNDRAM, CHENNAI, 107. COMPRISED IN OLD S NO. 81/4B, NEW SNO.81/4B2, NERKUNDRAM VILLAGE, AMBATTUR TALUK, TIRUVELLORE DIST.

SCALE 1" TO 8'0"

JOINERY:-

TYPE	DESCRIPTION	SIZE
M1	DOOR	3'6"X7'0" 1006x2134
D1	"	3'0"X7'0" 915x2134
D2	"	2'6"X7'0" 762x2134
W	"	4'0"X4'6" 1220x1372
V	VENTILATOR	3'0"X2'0" 915x610

AREA STATEMENT:-

DESCRIPTION	SQ.FT	SQ.M
PLOT AREA		
PATTA 12 CENT DOCUMENT	5236.32	486.45
DOCUMENT	5440	505.38
GROUND FLOOR	500	46.45

PLOT COV 9.10%  
FSI 0.09

COLOUR CODE:-

- DEMOLITIONS (C)
- ROAD (C)
- BOUNDARY (C)

*J. M. Anj*

OWNER'S SIGNATURE -

S. ATHIYANAN, B.E.,  
 CHAR. ERD ENGINEER,  
 Class 1 Licensed Surveyor - No. 15,  
 Corporation of Chennai  
 5, Nathamuri Street, T. Nagar,  
 Chennai-17 Ph: 2815662/  
 Mobile: 31638440

LICENSED SURVEYOR